













**London Borough of Barking and Dagenham
Local List of Buildings of Special Architectural or Historic Interest
123 no.**





No.	Name and address of property	Photograph
Barking		
*1.	1-11 East Street, Barking (No.1 HMJ Nail & Beauty Bar to no.11 Beauty Queens Cosmetics)	
*2.	13-27 East Street, Barking (No. 13 Barking Café to no.27 H.T Pawnbrokers, includes Woolworths)	
3.	33-35 East Street, Barking (No. 33 Sense International to no. 35 (vacant))	



4.	41 East Street, Barking (McDonalds)	
5.	2a-4a East Street, Barking (Former Burtons building Cash Converters)	
*6.	54-66 East Street, Barking (No. 54 Stead and Simpson to No. 66 Game Station)	
7.	2 Station Parade, Barking (Barclays Bank)	





8.	4-8 Station Parade, Barking (No. 4 Nationwide to No. 8 Valet Dry Cleaning Specialists)	
9.	No. 6 Ripple Road, Barking (Barking Police Station)	
10.	No. 2 Ripple Road, Barking (Former British Gas building now JD Sports)	
11.	Westbury Centre, Ripple Road, Barking	




<p>**12.</p>	<p>240 Ripple Road, Barking (Salvation Army Citadel)</p>	
<p>***13.</p>	<p>Ripple Junior School, Suffolk Road, Barking</p>	
<p>***14.</p>	<p>Edward VIII Pillar box, outside 508 Ripple Road, Barking</p>	
<p>15.</p>	<p>2 Linton Road, Barking (Barking Tap and Solar Wine Bar Public House)</p>	





<p>**16.</p>	<p>The Presbytery, 41 Linton Road, Barking</p>	
<p>**17.</p>	<p>St Mary and St Ethelburga Church, Linton Road, Barking</p>	
<p>**18.</p>	<p>former school, Linton Road/William Street, Barking</p>	
<p>19.</p>	<p>Barking Town Hall, 1 Town Square, Clockhouse Avenue, Barking</p>	





20.	The Bull Public House, 2-4 North Street, Barking	
21.	10 North Street, Barking, (Jazzie Jake)	
22.	Red Lion (former Public House), North Street	
***23.	Gurdwara, North Street, Barking	





24.	Quaker Burial Ground North Street, Barking	
***25.	Edward VIII Pillar box, North Street, Barking	see no. 14 above
26.	Northbury School, North Street, Barking	
27.	Jolly Fisherman Public House, North Street, Barking	
28.	Britannia Public House, Church Road, Barking	





29.	pumping station Northern Relief Road, Barking	
30.	House in grounds of Thames Water pumping station, Northern Relief Road, Barking	
**31.	Elim Christian Centre International Pentecostal Church, Axe Street, Barking	
32.	The Hope Public House, Gascoigne Road/Boundary Road, Barking	





33.	Spotted Dog Public House, Longbridge Road, Barking	 A photograph of the Spotted Dog Public House, a two-story brick building with a prominent gable roof and white window frames. The building is situated on a street corner, and a sign above the entrance reads "WITH FOOD". A few people are walking on the sidewalk in front of the building.
34.	Royal Oak Public House Longbridge Road, Barking	 A photograph of the Royal Oak Public House, a large, light-colored building with a prominent green spire on its roof. The building is situated on a street corner, and a sign above the entrance reads "THE ROYAL OAK". The building is surrounded by trees and a street with a traffic light.
35.	Lodge at entrance to Barking Park, Longbridge Road, Barking	 A photograph of a small, white, single-story building with a red roof, situated behind a large tree and a brick wall. The building is the lodge at the entrance to Barking Park. The scene is set on a street with a traffic light and a road sign.
36.	former University of East London, Barking precinct, Longbridge Road, Barking	 A photograph of a large, multi-story building with a central tower and a clock face, situated behind a brick wall and trees. The building is the former University of East London, Barking precinct. The scene is set on a street with a traffic light and a road sign.





<p>***37.</p>	<p>Heathway House, 76 Longbridge Road, Barking</p>	
<p>38.</p>	<p>The Three Lamps, Broadway, Barking</p>	
<p>**39.</p>	<p>Barking Methodist Church, London Road, Barking</p>	
<p>40 & 41.</p>	<p>The Maltings (consists of The Granary and The Malthouse), 62-76 Abbey Road, Barking</p>	

<p>**42.</p>	<p>62 River Road, Barking, (Squibb and Davies Demolition Ltd, former village school)</p>	
<p>**43.</p>	<p>Crooked Billet Public House, River Road, Barking</p>	
<p>**44.</p>	<p>Algor Wharf, 42 River Road, Barking</p>	
<p>45.</p>	<p>Barking United Reformed Church, Upney Lane, Barking</p>	

Becontree		
46.	The Admiral Vernon Public House, Broad Street, Dagenham	
47.	The Roundhouse Public House, Lodge Avenue/Porters Avenue junction, Dagenham	
48.	The Beacon Public House, Oxlow Lane, Dagenham	
**49.	Catholic Church of the Holy Family, Oxlow Lane, Dagenham	





50.	The Cherry Tree Public House, Wood Lane, Dagenham	
51.	St. Thomas's Church Burnside Rd/Haydons Road junction, Dagenham	
52.	St. Thomas's vicarage, 187 Burnside Road, Dagenham	
53.	St. Vincent's Catholic Church, Waldegrave Road, Dagenham	





54.	St. Elisabeth's Church, Hewett Road, Dagenham	
55.	St. Cedds Church, Lodge Avenue/Bromhall Rd junction, Dagenham	
56.	St Alban's Church, Vincent Road/Urswick Road, Dagenham	
57.	St Martin's Church, Goresbrook Road, Dagenham	




58.	St. George's Church, Dagenham, or St George, Becontree, Rogers Road,	
Dagenham		
59.	St. Peter's Church, Warrington Road, Dagenham	
**60.	Woodward Library, Woodward Road, Dagenham	
***61.	Roding Primary School, Hewett Road, Dagenham	

<p>***62.</p>	<p>Monteagle Primary School, Burnham Road, Dagenham</p>	
<p>63.</p>	<p>No. 884 Green Lane, Dagenham</p>	
<p>*64.</p>	<p>No.s 805-807 Green Lane, Green Lane, Dagenham</p>	
<p>**65.</p>	<p>667 Green Lane (former Burtons store, Royal Dora Superstore), Dagenham</p>	

<p>**66.</p>	<p>Elim Church Pentacost, 746 Green Lane, Dagenham</p>	
<p>67.</p>	<p>No.s 89-121 Bennetts Castle Lane, Dagenham</p>	
<p>**68.</p>	<p>5 and 6 Temple Gardens, Dagenham</p>	
<p>69.</p>	<p>No.334 Heathway (formerly Pettits Farmhouse), Dagenham</p>	




70.	No.s 25-31 Halbutt Street, Dagenham	
71.	No.s 28-30 Raydons House, Raydons Road, Dagenham	
72.	Farmhouse Tavern, Dagenham Road, Rush Green	
**73.	The Railway Hotel Public House, Shafter Road, Dagenham	




<p>**74.</p>	<p>The Three Travellers, Wood Lane, Dagenham</p>	
<p>**75.</p>	<p>The Ship and Anchor Wood Lane, Dagenham</p>	
<p>**76.</p>	<p>Cinema Parade (including the Angling & party shop) No. 1-4 Whalebone Lane South, Dagenham</p>	
<p>**77.</p>	<p>Speedy Hire, 1-3 Whalebone Lane South, Dagenham</p>	





<p>**78.</p>	<p>Beacontree Heath Methodist Church, The Broadway, Dagenham</p>	 <p>A photograph of the Beacontree Heath Methodist Church, a modern building with a prominent circular tower and a cross on top. The building is surrounded by a parking lot with several cars and a street with a utility pole.</p>
<p>**79.</p>	<p>Kingsley Hall, Parsloes Avenue, Dagenham</p>	 <p>A photograph of Kingsley Hall, a white brick building with a red tiled roof. The building is situated on a street with a dark car parked in front of it.</p>
<p>***80.</p>	<p>Ship and Shovel Public House, A13, Dagenham</p>	 <p>A photograph of the Ship and Shovel Public House, a two-story building with a dark facade and a sign above the entrance. The building is located on a street corner with a traffic light and a car parked in front.</p>
<p>***81.</p>	<p>Rectory Library, Rectory Road, Dagenham</p>	 <p>A photograph of the Rectory Library, a white building with a sign above the entrance that reads "RECTORY LIBRARY". The building is surrounded by trees and a dark car is parked in front.</p>

<p>***82.</p>	<p>Joyners Cottages, No.s 157-165 & 171-173 Oxlow Lane, Dagenham</p>	
<p>***83.</p>	<p>May Cottages, No.s 231 & 233 Marston Avenue, Dagenham</p>	
<p>***84.</p>	<p>Marsh Green School, South Close, Dagenham</p>	
<p>***85.</p>	<p>1-15 Princess Parade, New Road (A1306), Dagenham</p>	

<p>***86.</p>	<p>Imperial House, New Road (A1306), Dagenham</p>	
<p>*** 87.</p>	<p>Farr Avenue shopping parade, Barking</p>	 <p>(source: Google images LBBD)</p>
<p>***88.</p>	<p>Fels Farm House, Dagenham Road, Rush Green</p>	
<p>***89.</p>	<p>Valence Clinic, Becontree Avenue, Dagenham</p>	





<p>****90.</p>	<p>Sacred Heart Convent, Goresbrook Road, Dagenham</p>	
<p>Chadwell Heath</p>		
<p>**91.</p>	<p>Victorian stench post (outside Warren School) Whalebone Lane North</p>	
<p>92.</p>	<p>No.s 1-3 Hainault Gore, Chadwell Heath</p>	





<p>**93.</p>	<p>Glencairn Cottage, 472 Whalebone Lane North, Chadwell Heath</p>	
<p>*94.</p>	<p>10 Whalebone Grove, Chadwell Heath (off Whalebone Lane North)</p>	
<p>**95.</p>	<p>Hope Villas, 94-96 Mill Lane, Chadwell Heath</p>	
<p>**96.</p>	<p>United Reformed Church, Mill Lane, Chadwell Heath (opposite no. 112)</p>	





<p>97.</p>	<p>132 Mill Lane (home of artist Henry Gillard Glindoni 1852-1913), Chadwell Heath</p>	 <p>(source: http://www.allinlondon.co.uk/directory/1168/84437.php)</p>
<p>98.</p>	<p>No. 243/245 High Road (formerly Wallace Lodge), High Road, Chadwell Heath</p>	
<p>99.</p>	<p>White Horse Public House, High Road, Chadwell Heath</p>	
<p>100.</p>	<p>St Chad's Church, St Chad's Road, Chadwell Heath</p>	

101.	Baptist Church, High Road, Chadwell Heath	
102.	The Coopers Arms Public House, High Road, Chadwell Heath	
**103.	Stench post, Station Road, Chadwell Heath	
***104.	1 and 2 Back Lane, (pair of cottages), Chadwell Heath	

<p>***105.</p>	<p>1-3 Park View (row of cottages off Japan Road), Chadwell Heath</p>	
<p>Marks Gate</p>		
<p>**106.</p>	<p>1-15 Ethel Cottages, Padnall Road, Marks Gate</p>	
<p>**107.</p>	<p>The Harrow Public House, Billet Road, Marks Gate</p>	
<p>***108.</p>	<p>Parish boundary stone, Billet Road, Marks Gate</p>	

<p>***109.</p>	<p>boundary stone, Billet Road, Marks Gate</p>	
<p>***110.</p>	<p>1 and 2 Whalebone Lane/Billet Road junction (pair of cottages), Marks Gate</p>	
<p>**111.</p>	<p>St Marks Church, Rose Lane, Marks Gate</p>	
<p>**112.</p>	<p>remains at site of Manor of Marks at Warren Farm, Whalebone Lane North, Marks Gate (includes moat and wall)</p>	

<p>***113.</p>	<p>Row of cottages at Warren Farm No.s 3,4,5,6 Whalebone Lane North, Marks Gate</p>	
<p>***114.</p>	<p>1 and 2 Warren Farm Cottages, Whalebone Lane North, Marks Gate</p>	
<p>Dagenham Village</p>		
<p>115.</p>	<p>Church hall of St Peter and St Paul (Dagenham Old National School), Crown Street, Dagenham</p>	
<p>**116.</p>	<p>Petronne House, 31 Church Street, Dagenham</p>	

<p>Collier Row</p>		
<p>117.</p>	<p>The Oaks, Collier Row Road, Collier Row</p>	
<p>Train stations</p>		
<p>118.</p>	<p>Dagenham Dock Station, Chequers Lane, Dagenham</p>	
<p>119.</p>	<p>Upney Station, Upney Lane, Barking</p>	
<p>120.</p>	<p>Becontree Station, Gale Street, Dagenham</p>	

		http://images.google.com/images?hl=en&q=becontree+station+&btnG=Search+Images&gbv=2&aq=f&oq=
121.	Dagenham Heathway, The Heathway, Dagenham,	
122.	Dagenham East Station, Rainham Road South, Dagenham	
Chapels		
123.	Eastbrookend Cemetery Chapel (off Dagenham Road), Dagenham	

FC updated 070114

Total 123

* indicates re-added from earlier list (1995)

** indicates newly added (ie since draft went to exec in March 07)

*** added since November 2008 following consultation for April 2009 Executive

**** added since 13 December 2013 Cabinet

(124 no. down to 123 with the removal of the Westbury Arms, the former community centre on Japan Road, the chimney on River Road, the Icehouse Abbey Road and the Hopper Hindmans Way from the list)