















LEGEND

-  Install asphalt (black top) on existing carriageway
-  Install block paving sets to match existing Granite Sets
-  Install white road marking Thermoplastic screed with applied glass beads
-  Install upstand kerb (100mm upstand) Conservation Kerb 150mm wide
-  Install dropped kerb (10mm upstand) Conservation Kerb 150mm wide
-  Install dropper/transition Kerb Conservation Kerb 900x150mm wide
-  Install RED tactile paving 400x400x65mm
-  Install sign/post Galvanised steel, straight sign posts
-  Install new gully
-  Existing gully to be removed
-  Install 'Keep Left' flex bollard
-  Remove road marking

- NOTES:**
1. All dimensions are in metres unless otherwise specified.
 2. Do not scale from this drawing, use printed dimensions only.
 3. Exact location of proposed furniture to be confirmed on site prior to implementation.
 4. Drawings to be printed in colour (minimum A3 format) for clarity of materials used.
 5. All signs to be mounted at a vertical clearance of 2.3m (min) and to have a lateral clearance of 0.45m (min) from the kerb face.
 6. All proposed road markings and signs to be in accordance with TSRGD 2016.
 7. This drawing should be read in conjunction with and as part of the stage 5 drawing package for Fiddlers Green Scheme.

SAFETY, HEALTH AND ENVIRONMENTAL INFORMATION

In addition to the hazards/risks normally associated with the type of work detailed on this drawing, note the following significant risks and information identified by the designer

▲ CONSTRUCTION
 ---- No significant hazards

▲ DEMOLITION
 ---- No significant hazards

▲ MAINTENANCE & OPERATION
 ---- No significant hazards

It is assumed that all works be carried out by a competent contractor working, where appropriate, to an approved method statement.

DRAWING ISSUE DISCLAIMER

THIS DRAWING HAS BEEN PRODUCED FOR INFORMATION AND/OR DISCUSSION PURPOSES ONLY. IT DOES NOT FORM ANY PART OF THE CONTRACTUAL DRAWING SET AND IS NOT FOR PUBLICATION.

UNCONTROLLED DOCUMENT

Rev	Date	Description	Drm	Chk	App

This drawing has been specifically prepared to meet the requirements of the named client and may contain design and innovative features which differ from conventional design standards.

PROJECT CENTRE

www.marstonholdings.co.uk/projectcentre

Client

Working in partnership




Project

LBBD BUS PRIORITY
PRELIMINARY DESIGN
STAGE

Drawing Title

GENERAL ARRANGEMENT
HIGH ROAD/ WHALEBONE LANE

Drawing Status

FOR INFORMATION

Drawn	Designed	Date	Scale	Size
TA	NA	NOV 2021	1:200	A1

Drawing No.	Rev
1000007651-4-0100-03	0