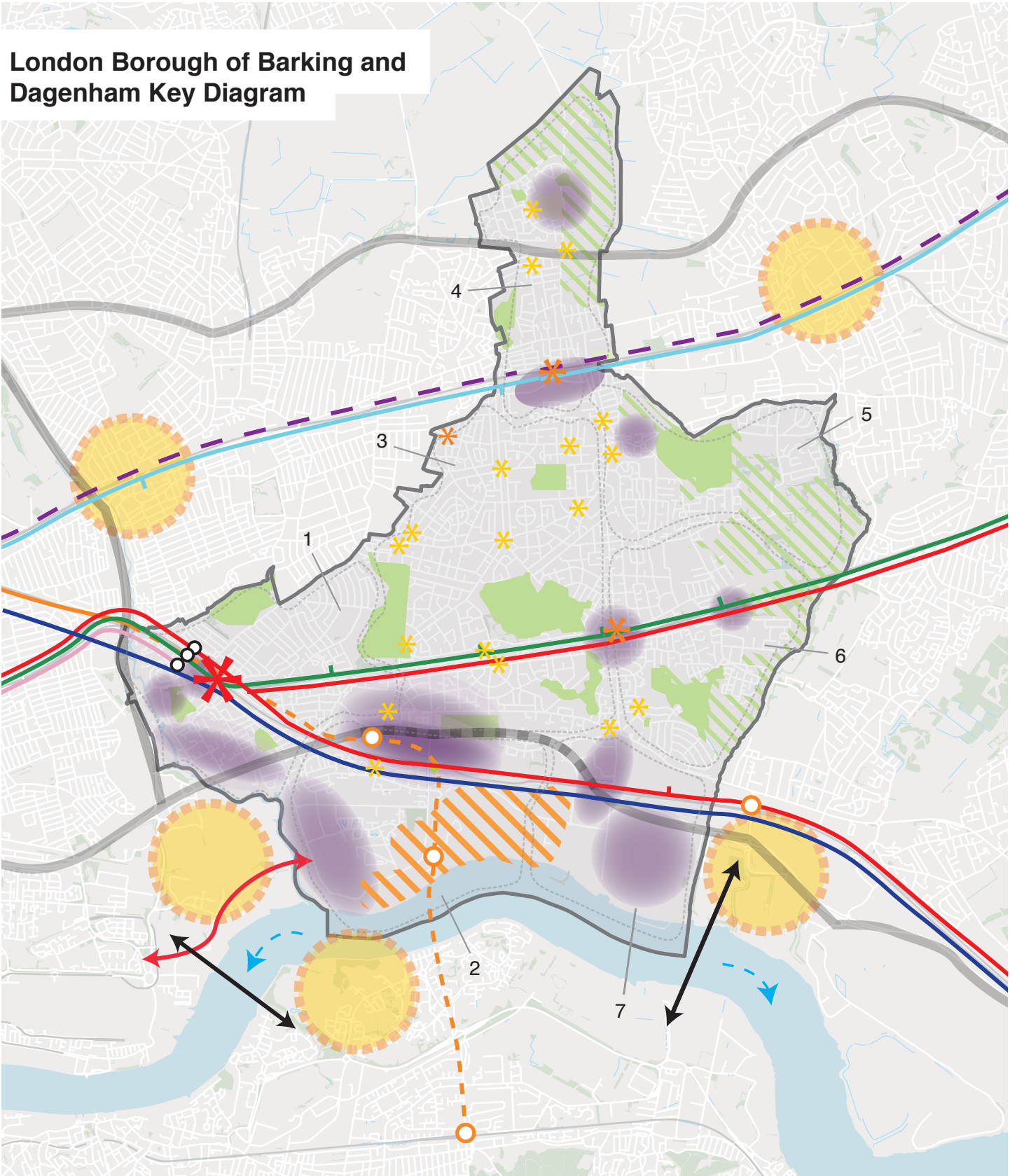


London Borough of Barking and Dagenham Key Diagram



KEY

-  Town Centres
-  District Centres
-  Neighbourhood Centres
-  Other East London Growth Hubs
-  Opportunity areas
-  Barking Riverside Development Area
-  Public open space
-  Green Belt

Seven Sub Areas






1. Barking & The Roding
2. Thames & Riverside
3. Becontree
4. Chadwell Heath and Marks Gate
5. Becontree Heath and Rush Green
6. Dagenham East & The Village
7. Dagenham Dock & Beam Park



INTERVENTIONS

National Rail lines



-  Greater Anglia
-  C2C
-  South Eastern

London Underground lines




-  District
-  Hammersmith & City
-  London Overground
-  London Overground Extensions
-  Crossrail

-  Interchanges
-  Proposed new stations

Roads

-  Primary Roads
-  A13 Undergrounding & Strategic Improvements

River

-  New river crossings
-  Roding Link to Royal Docks
-  Opportunity for Thames Transport Links